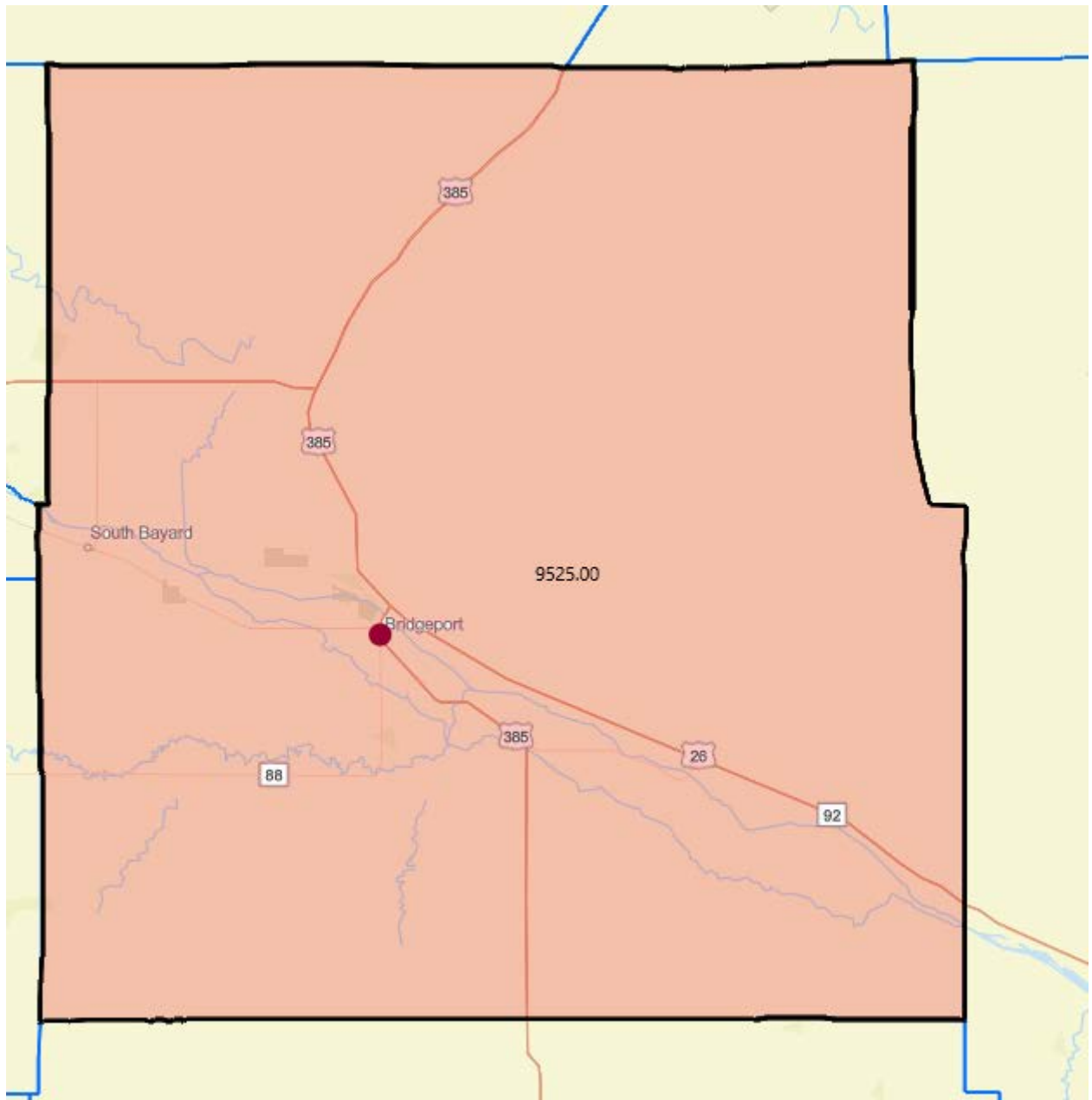


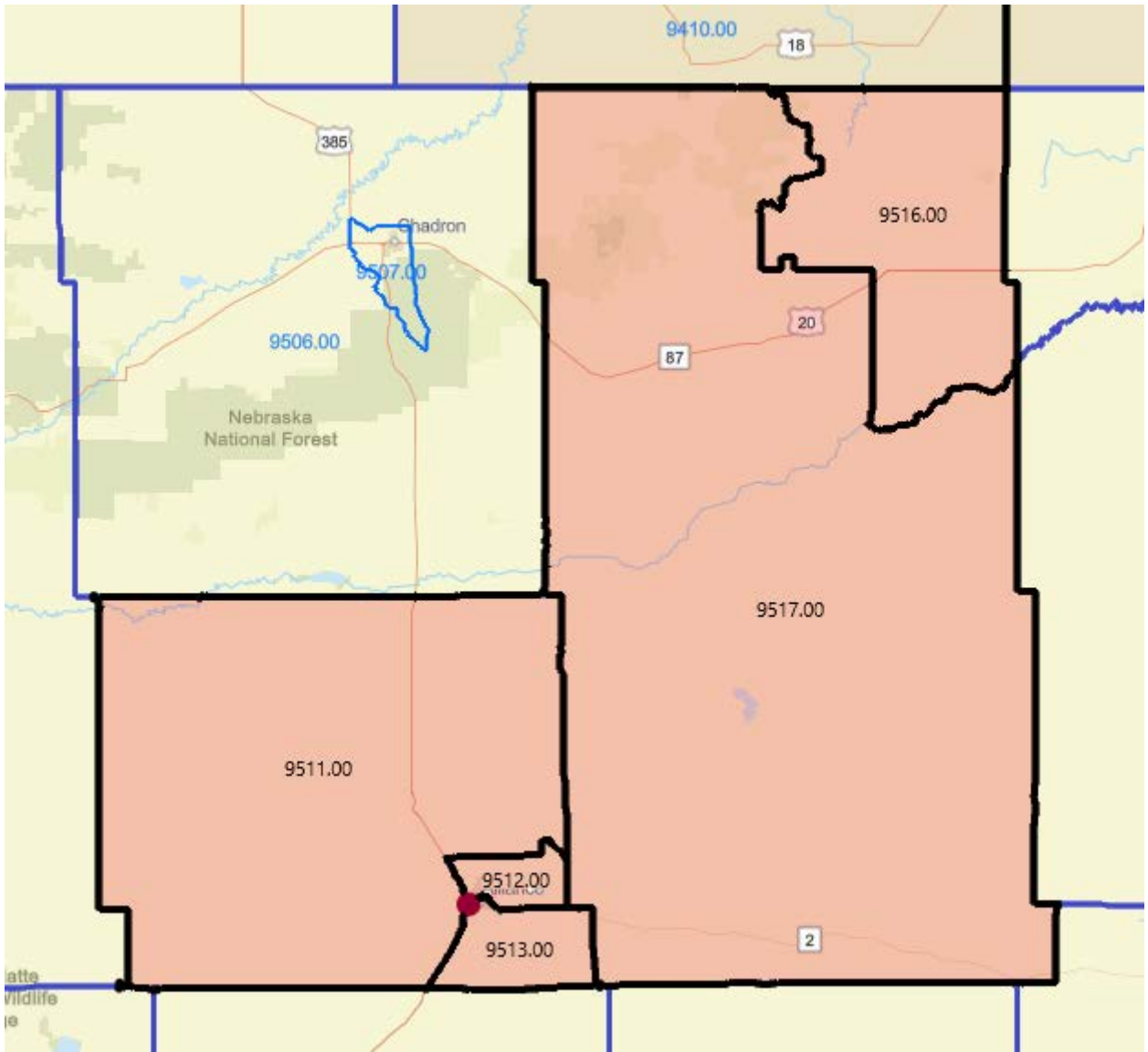
Dodge

State Abbr	County Name	Tract code	Tract Income Level	Tract Median Family Income %	Distressed or Underserved Tract	2025 FFIEC Est. MSA/MD/non-MSA/MD Median Family Income	2020 Tract Median Family Income	Tract Population	Minority Population	Tract Minority %	Owner Occupied Units	1- to 4- Family Units
NE	COLFAX COUNTY	9646	3 - Middle	114.36	No	93000	80972	2212	152	6.87	928	1263
NE	COLFAX COUNTY	9647	3 - Middle	108.96	No	93000	77153	1529	191	12.49	500	786
NE	CUMING COUNTY	9727	3 - Middle	104.87	Yes	93000	74259	2551	210	8.23	775	1244
NE	DODGE COUNTY	9636	3 - Middle	101.21	No	93000	71667	4738	425	8.97	1577	2238
NE	DODGE COUNTY	9637	3 - Middle	115.2	No	93000	81571	2599	192	7.39	798	1314



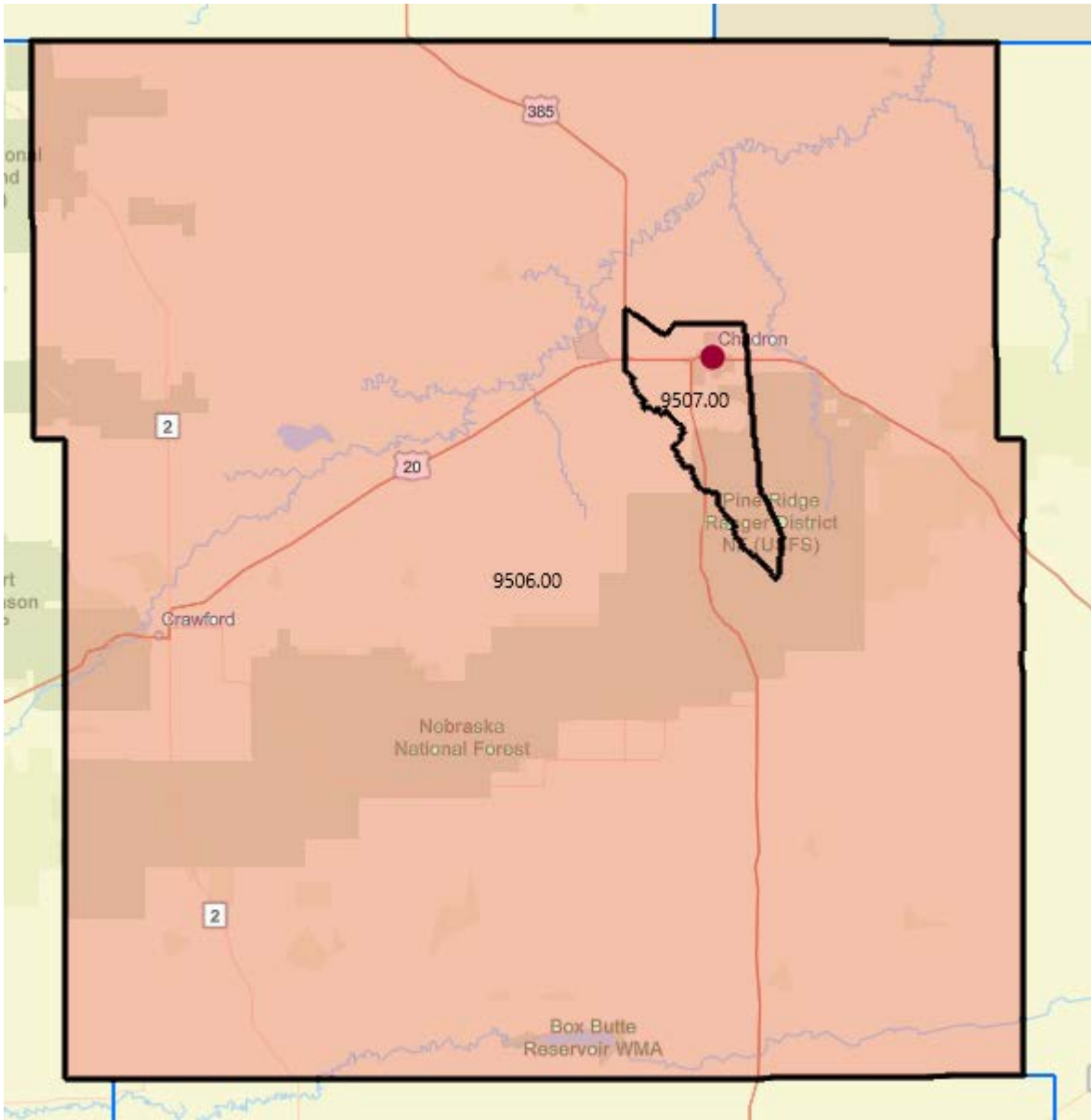
# Bridgeport

County Name	Tract code	Tract Income Level	Tract Median Family Income %	Distressed or Underserved Tract	2025 FFIEC Est. MSA/MD/non-MSA/MD Median Family Income	2020 Tract Median Family Income	Tract Population	Minority Population	Tract Minority %	Owner Occupied Units	1- to 4-Family Units
MORRILL COUNTY	9525	3 - Middle	92.21	Yes	93000	65292	4555	833	18.29	1480	2396



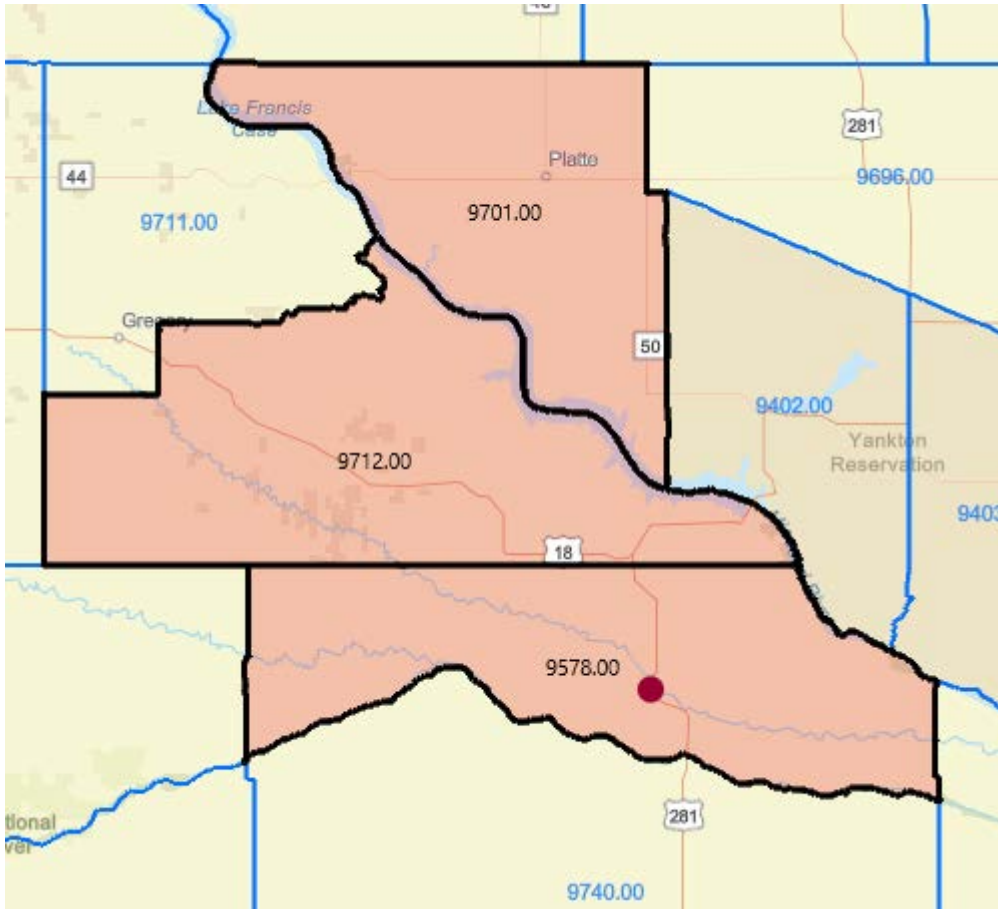
Alliance

State Abbr	County Name	Tract code	Tract Income Level	Tract Median Family Income %	Distressed or Underserved Tract	2025 FFIEC Est. MSA/MD/ non-MSA/MD Median Family Income	2020 Tract Median Family Income	Tract Population	Minority Population	Tract Minority %	Owner Occupied Units	1- to 4-Family Units
NE	BOX BUTTE COUNTY	9511	3 - Middle	88.27	Yes	93000	62500	2217	190	8.57	707	1082
NE	BOX BUTTE COUNTY	9512	4 - Upper	138.88	No	93000	98333	4736	949	20.04	1520	1888
NE	BOX BUTTE COUNTY	9513	3 - Middle	105.01	Yes	93000	74357	3889	1022	26.28	1050	1811
NE	SHERIDAN COUNTY	9516	2 - Moderate	75.48	No	93000	53446	2081	502	24.12	604	1097
NE	SHERIDAN COUNTY	9517	3 - Middle	87.85	Yes	93000	62206	3046	530	17.4	894	1704



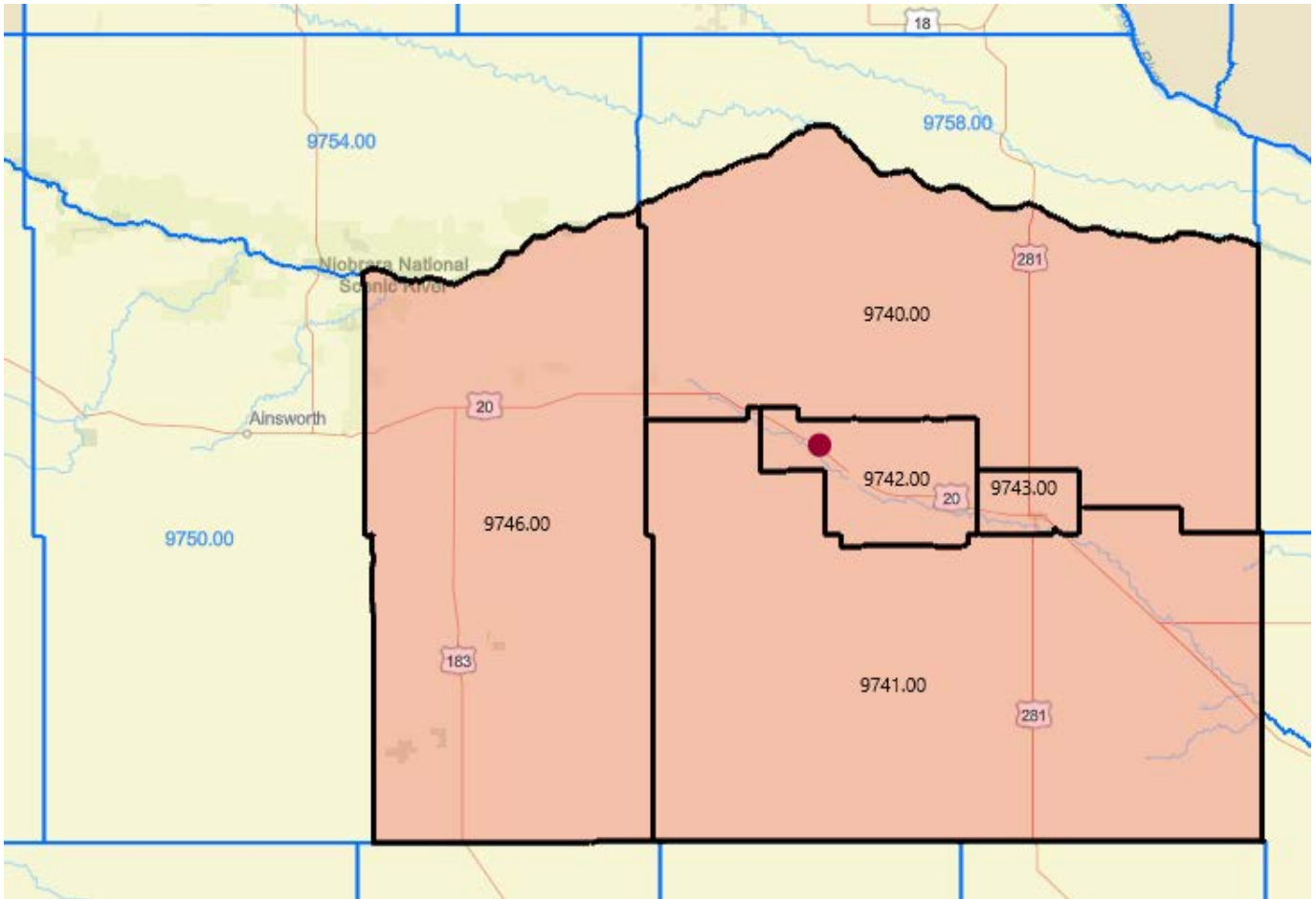
# Chadron

State Abbr	County Name	Tract code	Tract Income Level	Tract Median Family Income %	Distressed or Underserved Tract	2025 FFIEC Est. MSA/MD/non-MSA/MD Median Family Income	2020 Tract Median Family Income	Tract Population	Minority Population	Tract Minority %	Owner Occupied Units	1- to 4-Family Units
NE	DAWES COUNTY	9506	3 - Middle	104.41	Yes	93000	73933	2634	198	7.52	910	1429
NE	DAWES COUNTY	9507	3 - Middle	91.01	Yes	93000	64444	5565	1058	19.01	1346	2430



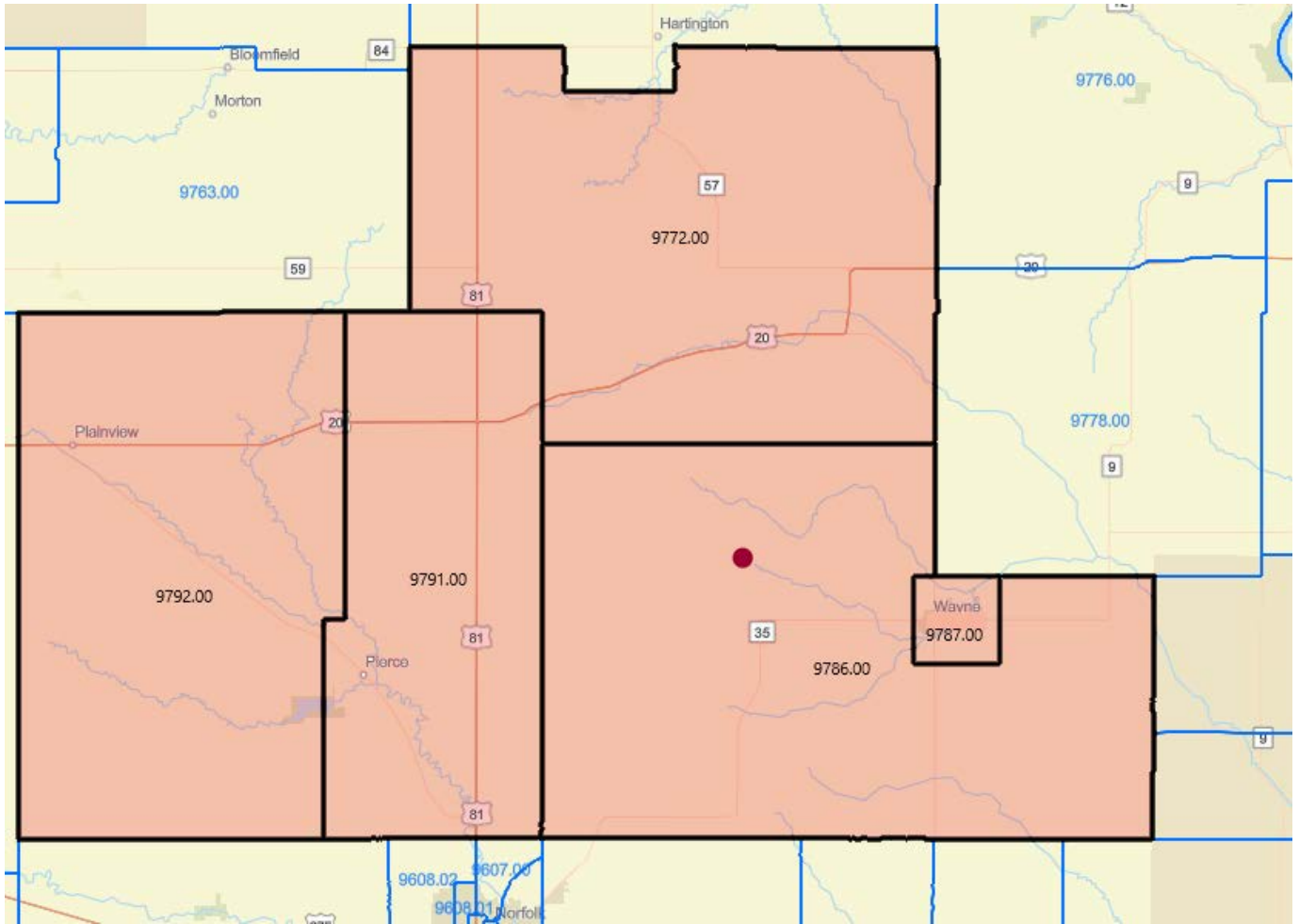
# Spencer

State Abbr	County Name	Tract code	Tract Income Level	Tract Median Family Income %	Distressed or Underserved Tract	2025 FFIEC Est. MSA/MD /non-MSA/MD Median Family Income	2020 Tract Median Family Income	Tract Population	Minority Population	Tract Minority %	Owner Occupied Units	1- to 4-Family Units
NE	BOYD COUNTY	9758	3 - Middle	108.75	Yes	93000	77000	1810	87	4.81	734	1337
SD	GREGORY COUNTY	9712	3 - Middle	81.94	Yes	93900	59306	2065	271	13.12	729	1312
SD	CHARLES MIX COUNTY	9701	3 - Middle	91.53	Yes	93900	66250	2785	149	5.35	805	1239



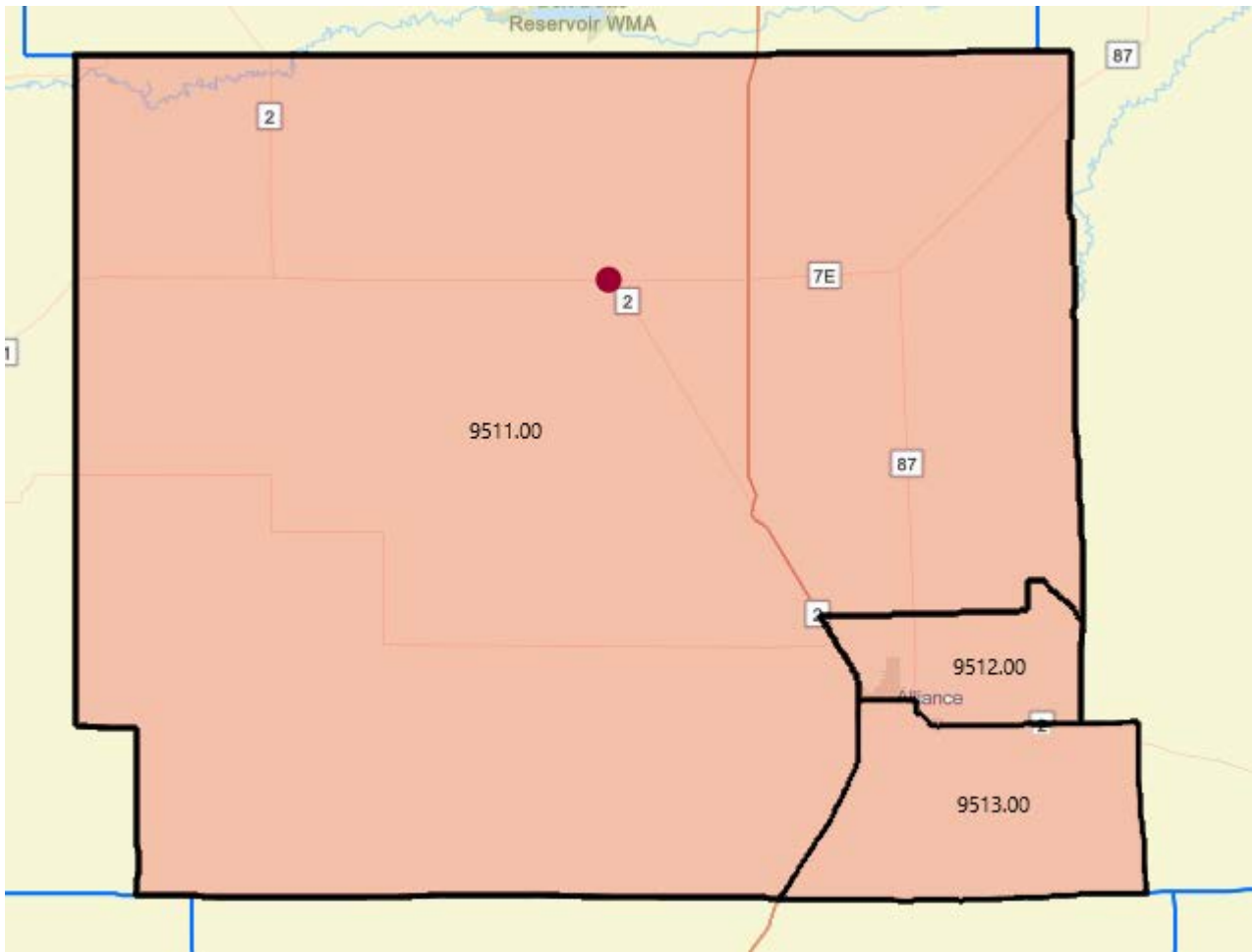
# Atkinson

State Abbr	County Name	Tract code	Tract Income Level	Tract Median Family Income %	Distressed or Underserved Tract	2025 FFIEC Est. MSA/MD /non-MSA/MD Median Family Income	2020 Tract Median Family Income	Tract Population	Minority Population	Tract Minority %	Owner Occupied Units	1- to 4-Family Units
NE	HOLT COUNTY	9740	3 - Middle	101.56	Yes	93000	71912	1510	67	4.44	532	891
NE	HOLT COUNTY	9741	3 - Middle	87.89	Yes	93000	62232	2435	67	2.75	859	1336
NE	HOLT COUNTY	9742	3 - Middle	106.99	Yes	93000	75758	1982	131	6.61	628	912
NE	HOLT COUNTY	9743	3 - Middle	99.15	Yes	93000	70208	4200	537	12.79	1125	1822
NE	ROCK COUNTY	9746	3 - Middle	90.69	Yes	93000	64219	1262	43	3.41	460	906



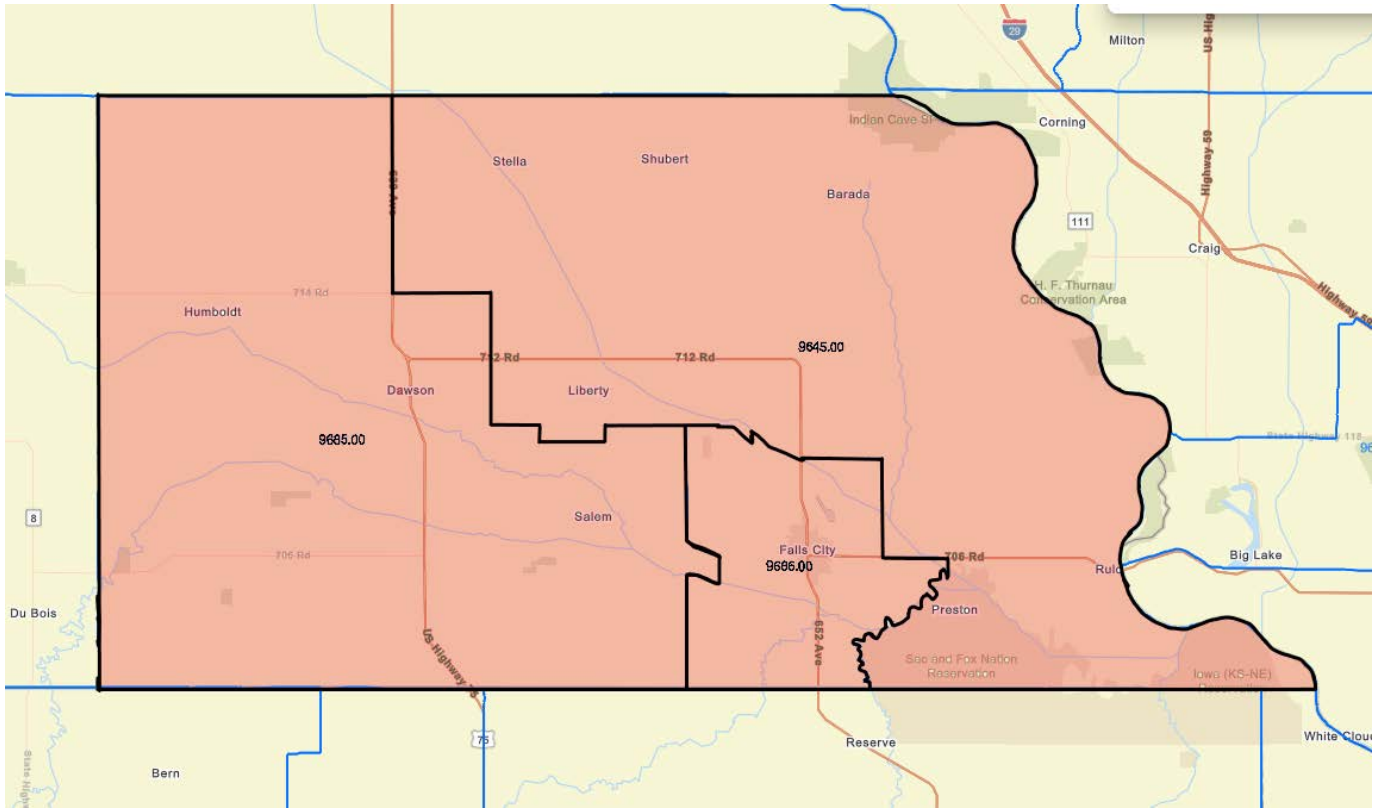
# Carroll

State Abbr	County Name	Tract code	Tract Income Level	Tract Median Family Income %	Distressed or Underse rved Tract	2025 FFIEC Est. MSA/MD /non-MSA/MD Median Family Income	2020 Tract Median Family Income	Tract Populati on	Minority Populati on	Tract Minority %	Owner Occupied Units	1- to 4- Family Units
NE	PIERCE COUNTY	9791	3 - Middle	116.91	No	93000	82778	3930	185	4.71	1109	1610
NE	PIERCE COUNTY	9792	3 - Middle	84.15	No	93000	59583	3387	182	5.37	1138	1574
NE	WAYNE COUNTY	9786	3 - Middle	107.22	Yes	93000	75921	3482	317	9.1	1379	1733
NE	WAYNE COUNTY	9787	3 - Middle	105.17	Yes	93000	74470	6215	1552	24.97	1170	1843
NE	CEDAR COUNTY	9772	3 - Middle	109.26	Yes	93000	77361	3922	211	5.38	1307	1963



# Hemingford

State Abbr	County Name	Tract code	Tract Income Level	Tract Median Family Income %	Distressed or Underserved Tract	2025 FFIEC Est. MSA/MD /non-MSA/MD Median Family Income	2020 Tract Median Family Income	Tract Population	Minority Population	Tract Minority %	Owner Occupied Units	1- to 4-Family Units
NE	BOX BUTTE COUNTY	9511	3 - Middle	88.27	Yes	93000	62500	2217	190	8.57	707	1082
NE	BOX BUTTE COUNTY	9512	4 - Upper	138.88	No	93000	98333	4736	949	20.04	1520	1888
NE	BOX BUTTE COUNTY	9513	3 - Middle	105.01	Yes	93000	74357	3889	1022	26.28	1050	1811



# Falls City

State Abbr	County Name	Tract code	Tract Income Level	Tract Median Family Income %	Distressed or Underserved Tract	2025 FFIEC Est. MSA/MD /non-MSA/MD Median Family Income	2020 Tract Median Family Income	Tract Population	Minority Population	Tract Minority %	Owner Occupied Units	1- to 4-Family Units
NE	RICHARDSON COUNTY	9645	3 - Middle	118.8	Yes	93000	84118	1703	162	9.51	698	1025
NE	RICHARDSON COUNTY	9685	3 - Middle	108.44	Yes	93000	76786	1754	102	5.82	716	1119
NE	RICHARDSON COUNTY	9686	2 - Moderate	59.7	No	93000	42273	4414	511	11.58	1363	2072



State Abbr	County Name	Tract code	Tract Income Level	Tract Median Family Income %	Distressed or Underserved Tract	2025 FFIEC Est. MSA/MD /non-MSA/MD Median Family Income	2020 Tract Median Family Income	Tract Population	Minority Population	Tract Minority %	Owner Occupied Units	1- to 4-Family Units
NE	LANCASTER COUNTY	1	2 - Moderate	69.94	No	107700	57619	3410	673	19.74	857	1320
NE	LANCASTER COUNTY	2.01	2 - Moderate	74.91	No	107700	61716	4670	771	16.51	1224	1835
NE	LANCASTER COUNTY	2.02	1 - Low	48.24	No	107700	39743	4250	1156	27.2	506	1218
NE	LANCASTER COUNTY	3	1 - Low	44.48	No	107700	36649	3491	1021	29.25	567	1319
NE	LANCASTER COUNTY	4	2 - Moderate	52.12	No	107700	42937	4991	2075	41.57	671	1958
NE	LANCASTER COUNTY	5	0 - Unknown	0	No	107700	0	2292	667	29.1	105	525
NE	LANCASTER COUNTY	6	0 - Unknown	0	No	107700	0	6828	1444	21.15	0	18
NE	LANCASTER COUNTY	7	2 - Moderate	56.05	No	107700	46181	2498	1350	54.04	280	488
NE	LANCASTER COUNTY	8	2 - Moderate	55.72	No	107700	45906	3597	1620	45.04	791	1490
NE	LANCASTER COUNTY	9	3 - Middle	91.2	No	107700	75139	3735	955	25.57	520	977
NE	LANCASTER COUNTY	10.01	3 - Middle	102.09	No	107700	84107	3313	713	21.52	900	1182
NE	LANCASTER COUNTY	10.02	2 - Moderate	76.75	No	107700	63232	1658	458	27.62	209	389
NE	LANCASTER COUNTY	10.03	2 - Moderate	69.47	No	107700	57236	3590	978	27.24	487	915
NE	LANCASTER COUNTY	11.01	3 - Middle	113.16	No	107700	93229	4674	694	14.85	1329	1458
NE	LANCASTER COUNTY	11.02	3 - Middle	81.19	No	107700	66892	3417	501	14.66	1190	1338
NE	LANCASTER COUNTY	12	3 - Middle	90.15	No	107700	74267	6546	1207	18.44	1490	2367
NE	LANCASTER COUNTY	13.01	4 - Upper	132.35	No	107700	109032	3665	428	11.68	1046	1170
NE	LANCASTER COUNTY	13.02	3 - Middle	119.64	No	107700	98566	3060	379	12.39	1065	1251
NE	LANCASTER COUNTY	14	3 - Middle	93.93	No	107700	77383	4833	905	18.73	1472	1840
NE	LANCASTER COUNTY	15	3 - Middle	88.36	No	107700	72793	4458	837	18.78	1206	1690
NE	LANCASTER COUNTY	16	3 - Middle	82.31	No	107700	67808	5603	1149	20.51	1630	2779
NE	LANCASTER COUNTY	17	1 - Low	41.91	No	107700	34533	5207	2451	47.07	399	1126
NE	LANCASTER COUNTY	18	1 - Low	46.43	No	107700	38250	2136	997	46.68	89	231
NE	LANCASTER COUNTY	19	4 - Upper	171.62	No	107700	141389	1841	323	17.54	121	48
NE	LANCASTER COUNTY	20.01	1 - Low	39.58	No	107700	32607	2473	1053	42.58	61	508
NE	LANCASTER COUNTY	20.02	1 - Low	31.38	No	107700	25855	2405	1141	47.44	84	530
NE	LANCASTER COUNTY	21	2 - Moderate	62.96	No	107700	51875	2578	1140	44.22	434	948

NE	LANCASTER COUNTY	22	2 - Moderate	73.39	No	107700	60463	5550	1993	35.91	1046	2235
NE	LANCASTER COUNTY	23	3 - Middle	87.9	No	107700	72414	6053	1543	25.49	1373	2377
NE	LANCASTER COUNTY	24	4 - Upper	145.8	No	107700	120119	3541	475	13.41	1168	1280
NE	LANCASTER COUNTY	25	3 - Middle	85.43	No	107700	70380	5417	828	15.29	1809	2352
NE	LANCASTER COUNTY	27.01	2 - Moderate	72.56	No	107700	59779	3017	706	23.4	431	1048
NE	LANCASTER COUNTY	27.02	3 - Middle	84.7	No	107700	69780	5714	910	15.93	1447	2142
NE	LANCASTER COUNTY	28	3 - Middle	99.58	No	107700	82039	5226	925	17.7	1723	2332
NE	LANCASTER COUNTY	29	2 - Moderate	64.21	No	107700	52897	5603	1603	28.61	857	1085
NE	LANCASTER COUNTY	30.02	2 - Moderate	79.22	No	107700	65268	3264	982	30.09	783	1221
NE	LANCASTER COUNTY	30.03	2 - Moderate	75.37	No	107700	62095	5185	1958	37.76	1089	1521
NE	LANCASTER COUNTY	30.04	3 - Middle	102.32	No	107700	84297	2958	771	26.06	852	976
NE	LANCASTER COUNTY	30.05	3 - Middle	89.06	No	107700	73371	4809	1567	32.58	1195	1415
NE	LANCASTER COUNTY	31.02	4 - Upper	124.3	No	107700	102404	6051	1059	17.5	1553	1737
NE	LANCASTER COUNTY	31.03	2 - Moderate	54.24	No	107700	44688	2730	1162	42.56	447	902
NE	LANCASTER COUNTY	31.04	2 - Moderate	62.47	No	107700	51467	6093	2397	39.34	1124	1737
NE	LANCASTER COUNTY	32.02	2 - Moderate	63.15	No	107700	52025	3054	985	32.25	279	1086
NE	LANCASTER COUNTY	33.01	3 - Middle	94.41	No	107700	77784	4237	1134	26.76	775	1235
NE	LANCASTER COUNTY	33.02	3 - Middle	118.86	No	107700	97925	5056	1495	29.57	1393	1509
NE	LANCASTER COUNTY	34.01	3 - Middle	118.1	No	107700	97292	6499	1914	29.45	1461	1715
NE	LANCASTER COUNTY	34.02	3 - Middle	80.79	No	107700	66560	6698	2206	32.94	1628	2078
NE	LANCASTER COUNTY	35	0 - Unknown	0	No	107700	0	204	52	25.49	0	0
NE	LANCASTER COUNTY	36.01	0 - Unknown	0	No	107700	0	1361	703	51.65	0	0
NE	LANCASTER COUNTY	36.04	4 - Upper	158.27	No	107700	130392	3702	396	10.7	1038	1202
NE	LANCASTER COUNTY	36.05	3 - Middle	109.46	No	107700	90179	3644	671	18.41	1304	1463
NE	LANCASTER COUNTY	36.07	3 - Middle	109.75	No	107700	90417	4585	981	21.4	817	1055
NE	LANCASTER COUNTY	36.08	3 - Middle	106.68	No	107700	87885	1389	210	15.12	381	441
NE	LANCASTER COUNTY	36.09	4 - Upper	162.35	No	107700	133750	2529	319	12.61	743	778
NE	LANCASTER COUNTY	37.04	2 - Moderate	72.83	No	107700	60000	5233	1028	19.64	717	959
NE	LANCASTER COUNTY	37.08	3 - Middle	118.4	No	107700	97543	4248	555	13.06	947	1015
NE	LANCASTER COUNTY	37.09	4 - Upper	123.07	No	107700	101389	4910	615	12.53	1436	1479
NE	LANCASTER COUNTY	37.13	4 - Upper	159.39	No	107700	131313	2929	401	13.69	804	871
NE	LANCASTER COUNTY	37.14	4 - Upper	147.38	No	107700	121420	5111	605	11.84	1408	1661
NE	LANCASTER COUNTY	37.15	4 - Upper	154.26	No	107700	127083	2368	286	12.08	729	779

NE	LANCASTER COUNTY	37.16	4 - Upper	125.51	No	107700	103404	5011	841	16.78	1320	1557
NE	LANCASTER COUNTY	37.18	4 - Upper	152.97	No	107700	126023	3142	312	9.93	1176	1232
NE	LANCASTER COUNTY	37.19	4 - Upper	158.41	No	107700	130504	6135	828	13.5	1474	1730
NE	LANCASTER COUNTY	37.21	4 - Upper	136.68	No	107700	112600	4245	587	13.83	1189	1248
NE	LANCASTER COUNTY	37.22	3 - Middle	82.31	No	107700	67813	1864	243	13.04	275	315
NE	LANCASTER COUNTY	37.23	4 - Upper	121.13	No	107700	99795	3545	454	12.81	1387	1442
NE	LANCASTER COUNTY	37.24	4 - Upper	121	No	107700	99688	4275	535	12.51	1180	1364
NE	LANCASTER COUNTY	37.25	4 - Upper	148.88	No	107700	122652	3392	437	12.88	761	952
NE	LANCASTER COUNTY	37.26	4 - Upper	190.2	No	107700	156691	2819	433	15.36	571	599
NE	LANCASTER COUNTY	37.27	4 - Upper	138.41	No	107700	114028	2651	401	15.13	804	827
NE	LANCASTER COUNTY	37.28	4 - Upper	120.81	No	107700	99531	4397	688	15.65	1248	1361
NE	LANCASTER COUNTY	38.01	4 - Upper	124.94	No	107700	102927	4797	577	12.03	1598	1711
NE	LANCASTER COUNTY	38.02	3 - Middle	96.38	No	107700	79399	3210	416	12.96	1105	1240
NE	LANCASTER COUNTY	101	4 - Upper	130.95	No	107700	107882	7176	471	6.56	2037	2324
NE	LANCASTER COUNTY	102.02	4 - Upper	126.28	No	107700	104031	4821	371	7.7	1357	1629
NE	LANCASTER COUNTY	102.03	4 - Upper	147.38	No	107700	121414	1716	198	11.54	525	551
NE	LANCASTER COUNTY	102.04	4 - Upper	127.23	No	107700	104815	4567	1287	28.18	879	1202
NE	LANCASTER COUNTY	103	3 - Middle	115.23	No	107700	94930	4581	325	7.09	1602	1708
NE	LANCASTER COUNTY	104.01	4 - Upper	129.51	No	107700	106696	4830	284	5.88	1347	1454
NE	LANCASTER COUNTY	104.02	4 - Upper	134.28	No	107700	110625	5239	434	8.28	1612	1793
NE	LANCASTER COUNTY	9832	0 - Unknown	0	No	107700	0	8	3	37.5	0	0